


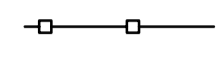


Document 2.4A Sheet 1

Notes

The purpose of the Highway Plans is to illustrate highway mitigation works proposed in relation to the Hinckley National Rail Freight Interchange.

Legend

-  ORDER LIMITS
-  ALL BLUE MARKINGS DENOTES HIGHWAY WORKS
-  ALL GREEN MARKINGS DENOTES COMMITTED HIGHWAY WORKS BY OTHERS
-  ACOUSTIC FENCE - FOR DETAILS REFER TO ENVIRONMENTAL STATEMENT - NOISE & VIBRATION: CHAPTER 10 REF 6.1.10

THE LEGEND IS IDENTICAL ON ALL SHEETS OF THE HIGHWAY PLANS AND THEREFORE NOT ALL ITEMS DETAILED IN THE LEGEND ARE REPRESENTED ON EACH SHEET

Rev	Date	Details of issue / revision	Drw	Chd
P02	30.11.22	Final Issue	DF	SC
P01	16.12.21	Issue for Consultation	DF	SC

Issues & Revisions

Client



Project Title
HINCKLEY NATIONAL RAIL FREIGHT INTERCHANGE

Drawing Title
HIGHWAY PLANS SHEET 3 OF 8

Regulation: **5(2) (o)** Document: **2.4C**



Drawn: **D. Fraser** Checked: **S. Carter**

BWB Ref: **NTT 2814** Date: **17.12.21** Scale@A1: **1:2500**

Project - Originator - Functional Breakdown - Spatial Breakdown - Form - Discipline - Number
HRF-BWB-LSI-D3-DR-CH-00100

Drawing Status
S4 - FINAL Rev
P02

Document 2.4D Sheet 4



Document 2.4E Sheet 5

